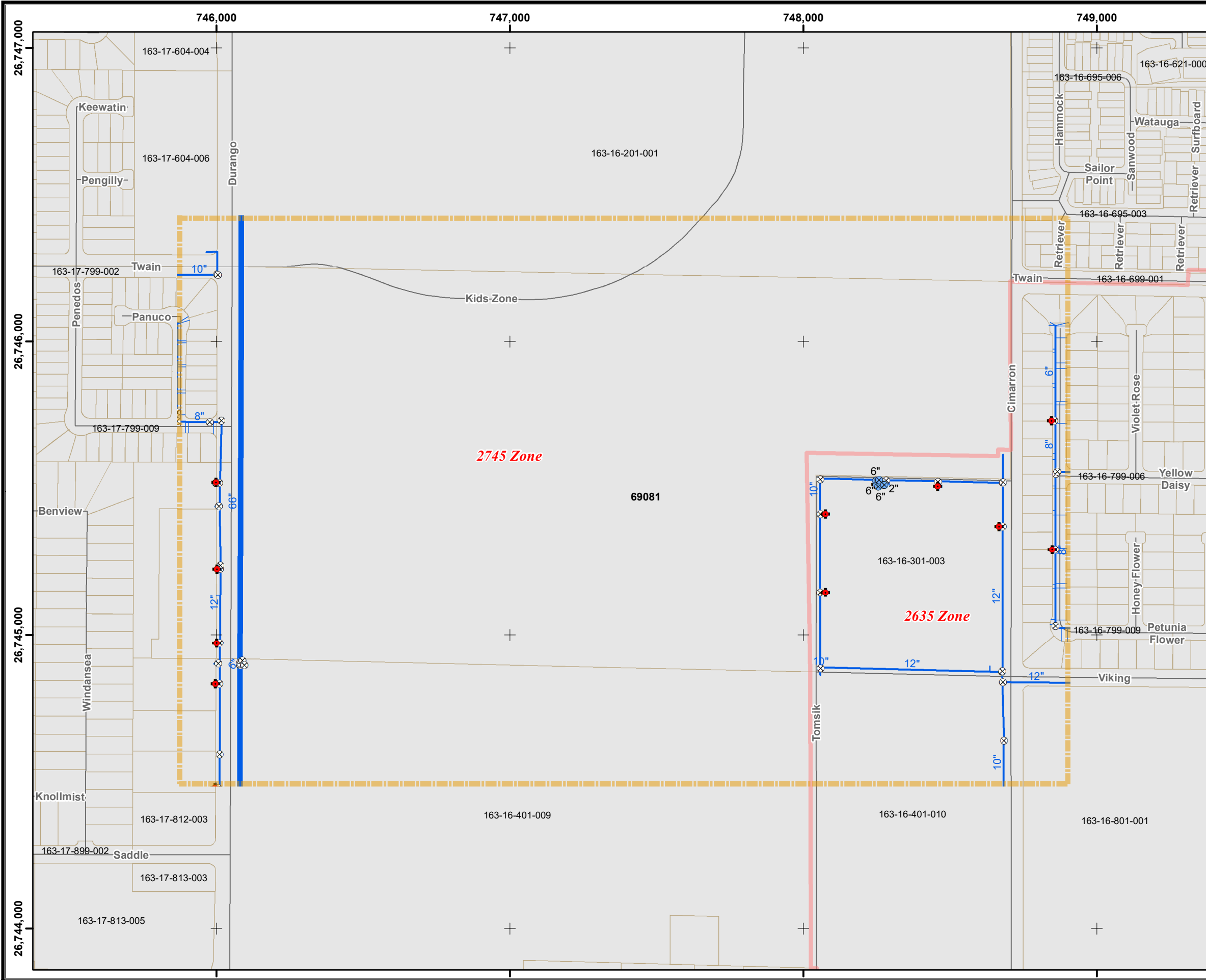
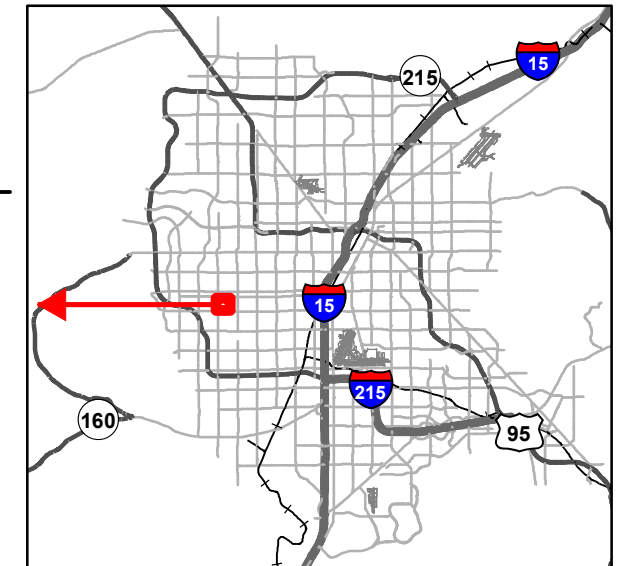


# LVVWD Facility Map RDRS 69081

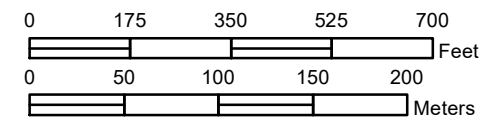
Provided To:  
**RICK ENGINEERING COMPANY**

NOTICE: This map was created at the request of a Nevada Licensed Professional Civil Engineer, for the purpose of studying a proposed development. This map is not to be distributed or given out to anyone without prior consent from the Las Vegas Valley Water District.

Location Map



- LVVWD Facilities shown only inside this area
- Pressure Zone
- As-Built Hydrant
- Valve
- Pipeline - Abandoned
- Pipeline Diameter**
- < 4"
- > 4" and <= 12"
- > 12" and <= 20"
- > 20" and <= 32"
- > 32"
- Street Center Line
- Parcel Boundary



Map frame coordinates:  
Nevada State Plane, East  
NAD83, feet.

Plot Date: 2/25/2020  
MXD Revision Date: 07-AUG-2013

The information contained in this document is prepared as a reference and should not be relied upon as an official record. LVVWD makes no warranties regarding the accuracy of this map.

